
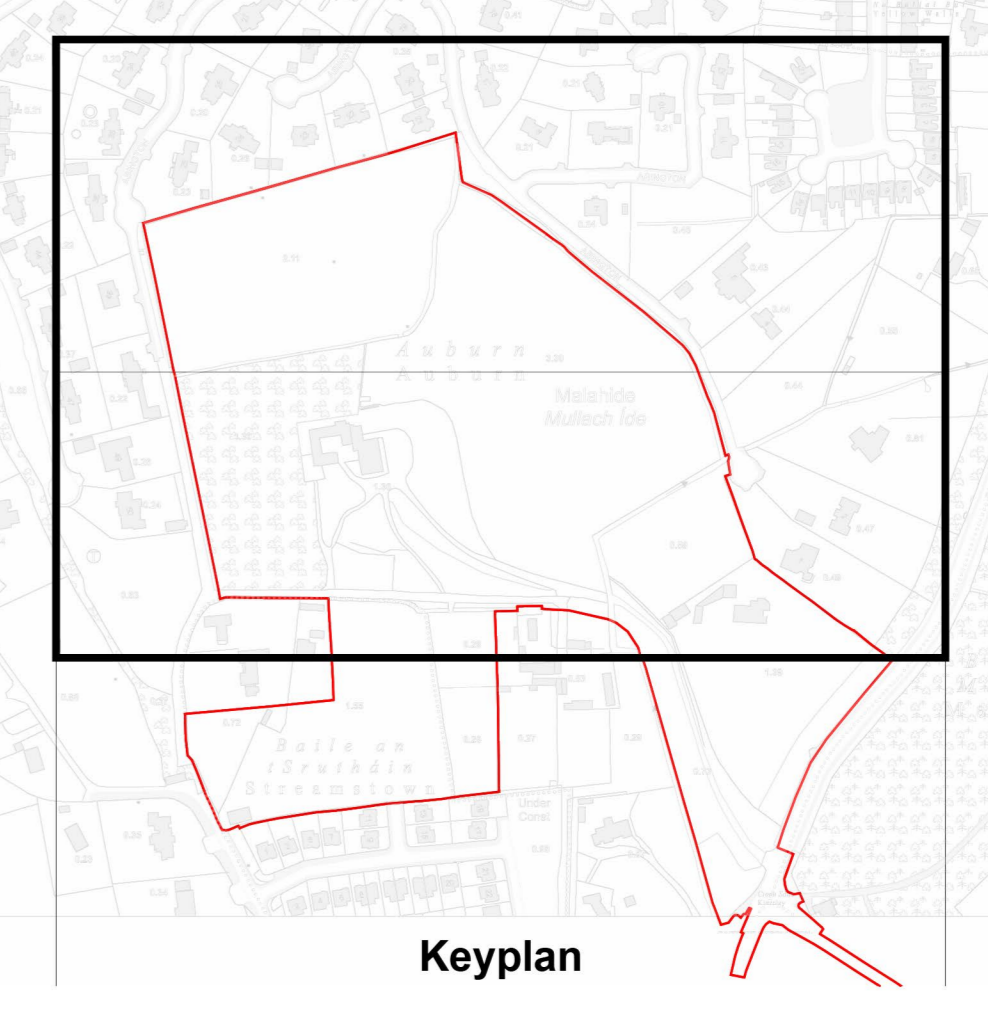


- © This drawing is copyright.
1. Do not scale this drawing.
 2. Errors and omissions to be immediately notified to the Architect.
 3. All dimensions to be checked on site.
 4. All levels are in metres and relate to Mean Head OD.



© Ordnance Survey Ireland and Government of Ireland
Licence No. CVAL50248313

OS SHEETS
1:2500 - 2995-C
1:1000 - 2995-11, 2995-12
Surrounding OS Data shown faded

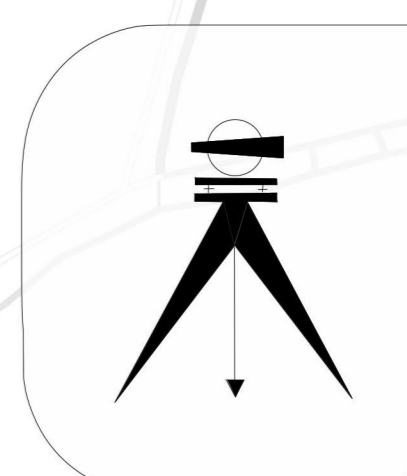


Keyplan

Please refer to Waterman Moylan Engineers' drawings and reports for proposed road levels, drainage and attenuation details and other engineering works.

Please refer to The Big Space Landscape Architects' drawings for surface finishes, landscaping details, planting details and specification and boundary details.

This drawing to be read in conjunction with reports and drawings from the following consultants:
Downey Planning and Architecture.
Openfield
The Tree File Ltd.



LAND SURVEYS
22 Mellifont Avenue, Dun Laoghaire, Co. Dublin,
Ph: 2805212 Fax: 2302535 info@landsurveys.ie

Site of:
Auburn House, Malahide
Client:
Kinwest Limited
Scale: 1:500 (A1)
Contour: 0.5m Interval
Datum: OS Mean Head
Issued: 29.03.2019
Rev: D16136-F

For tree survey please refer to tree survey drawings and reports prepared by The Tree File Ltd.

revisions	date info
description	DATE REV. BY: 19/02/2022 P.003
Existing Site Survey	
Sheet 1	
job	scale: 1:500 A0
Auburn Malahide	date: Mar 2022
client	drawn: KLM
Kinwest Limited	checked: KLM
issue	
Auburn SHD 2 Planning	
CONROY CROWE KELLY ARCHITECTS	
65 MERRION SQUARE DUBLIN 2	
PHONE 66139901 FAX 6765715	
E-MAIL info@ceck.ie	