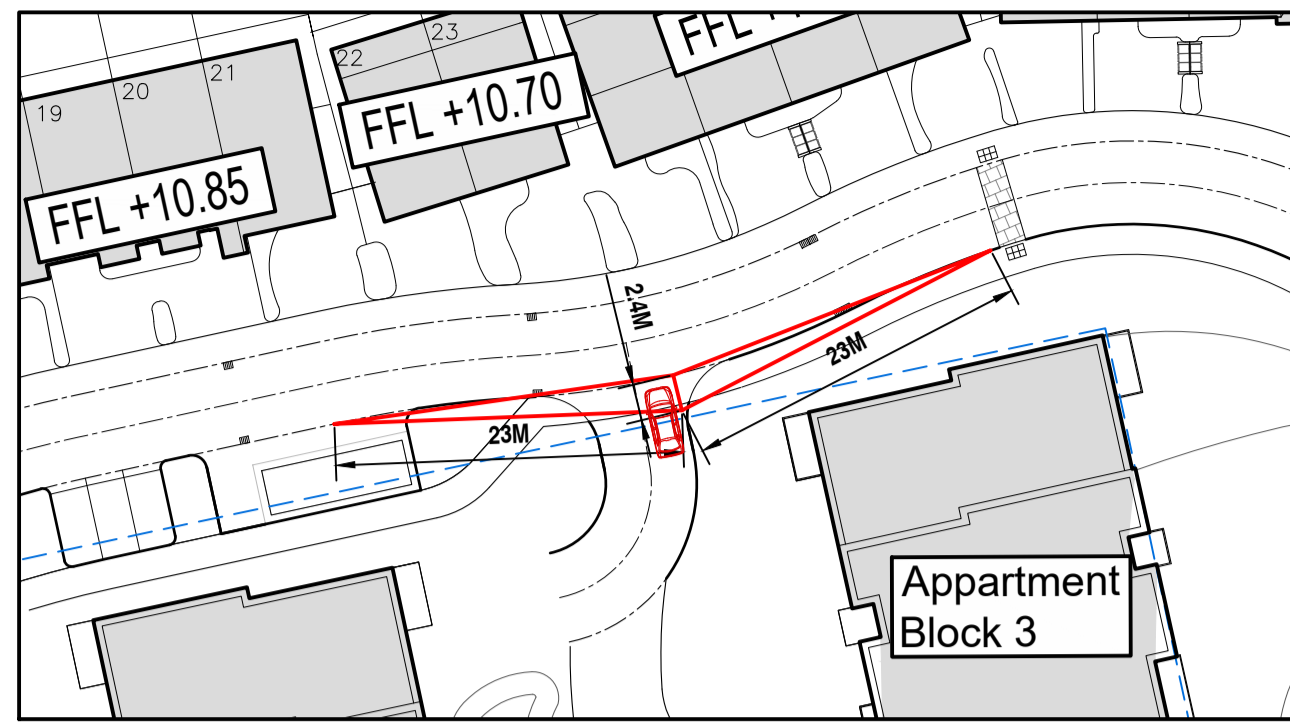
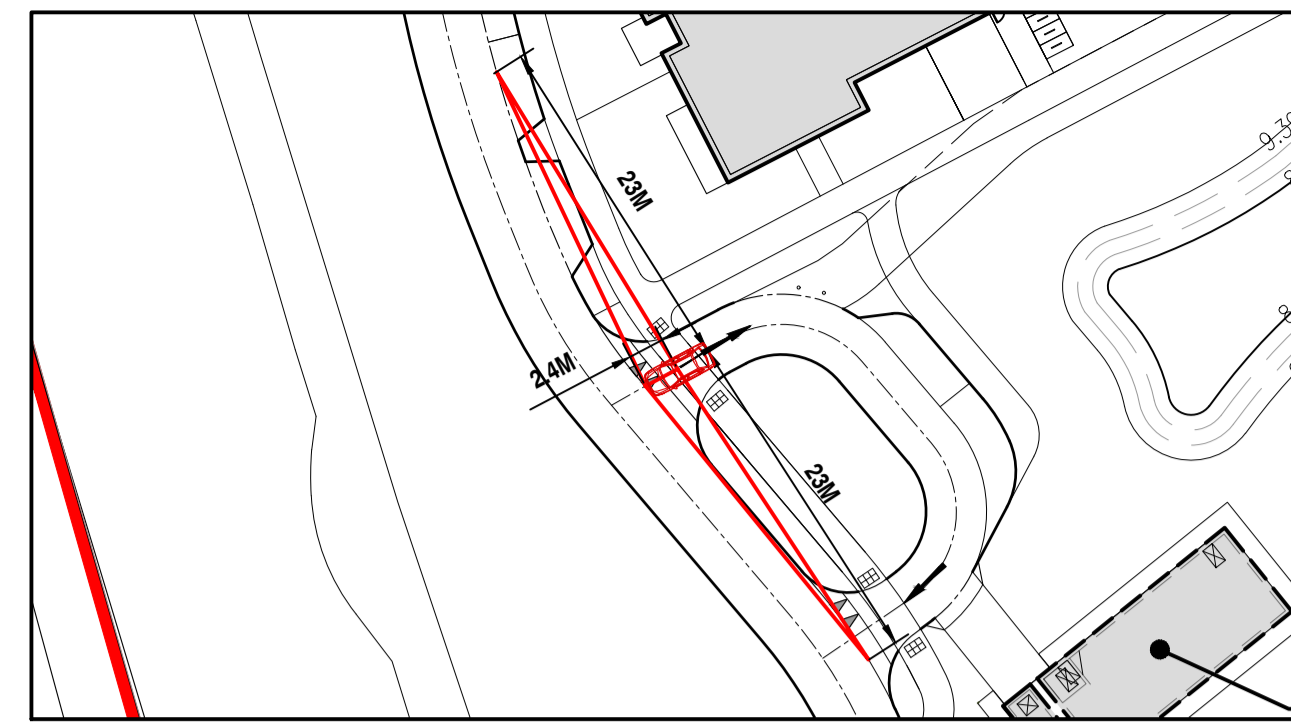


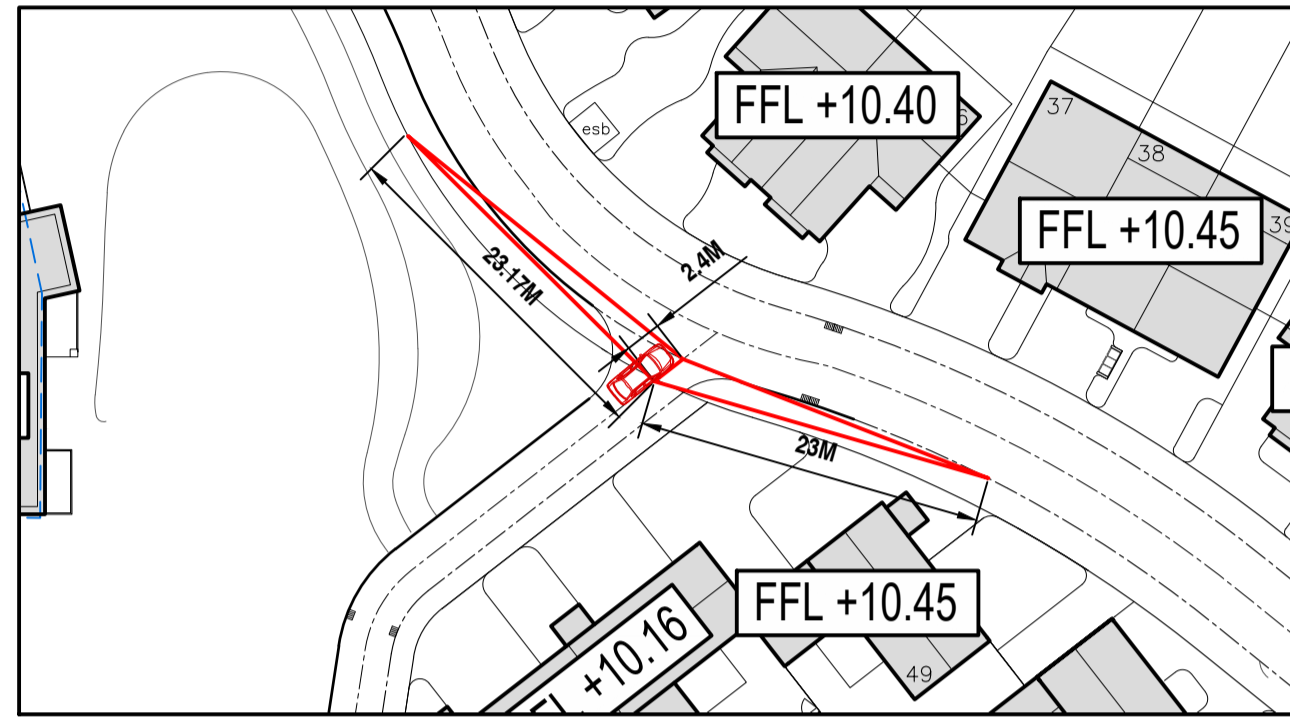
- NOTES:
- DO NOT SCALE. USE FIGURED DIMENSIONS ONLY.
  - THIS DRAWING IS TO BE READ IN CONJUNCTION WITH ALL OTHER RELEVANT ARCHITECTURAL AND ENGINEERING DRAWINGS.



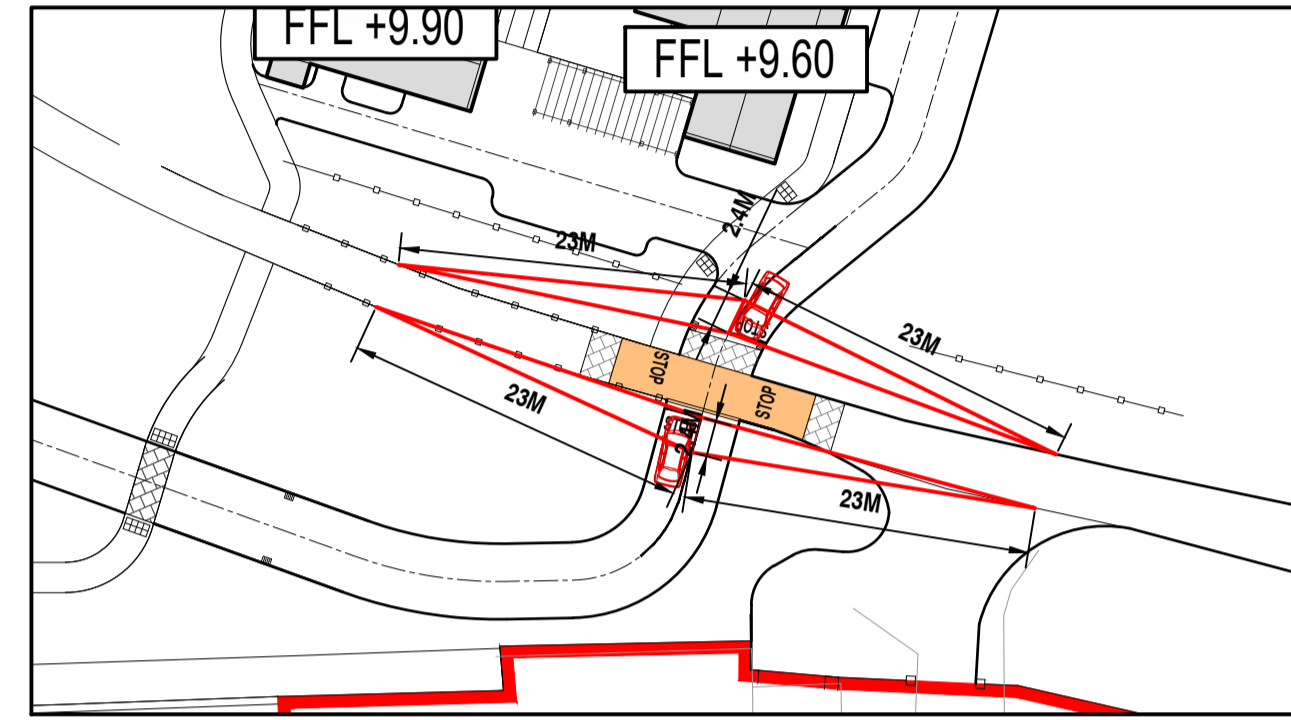
JUNCTION 1 SIGHTLINES



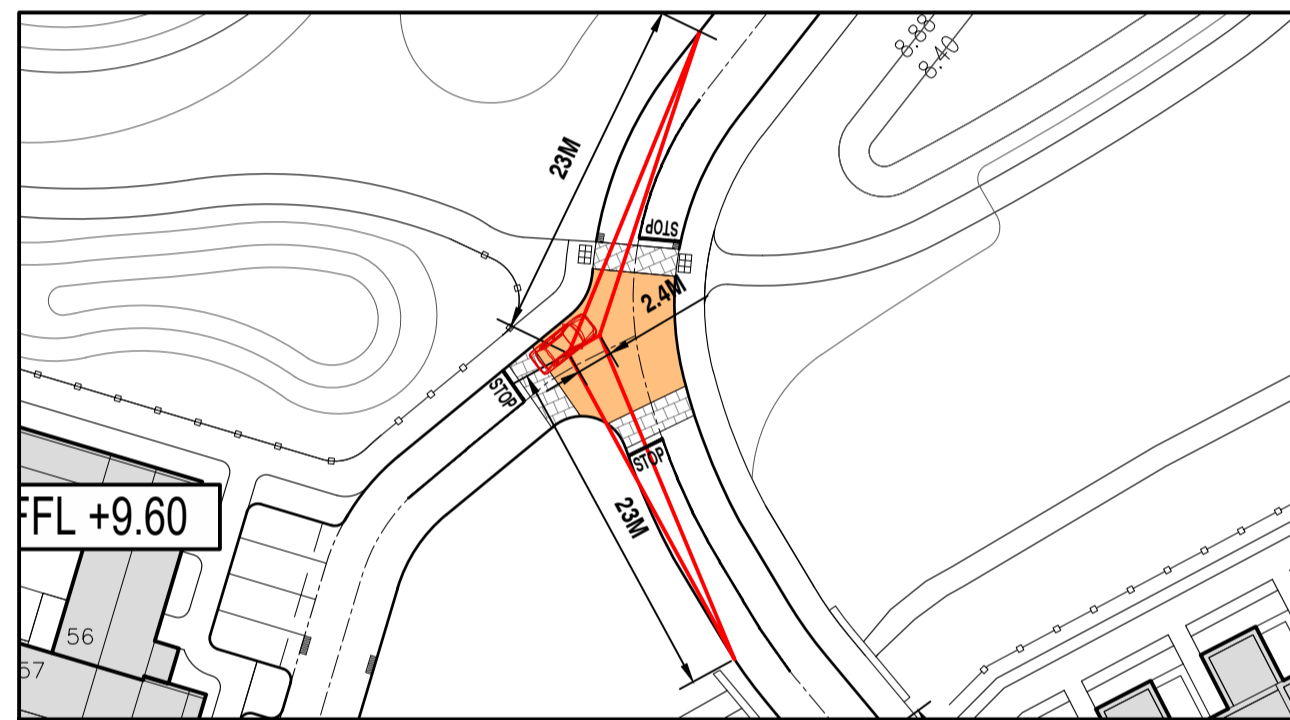
JUNCTION 6 SIGHTLINES



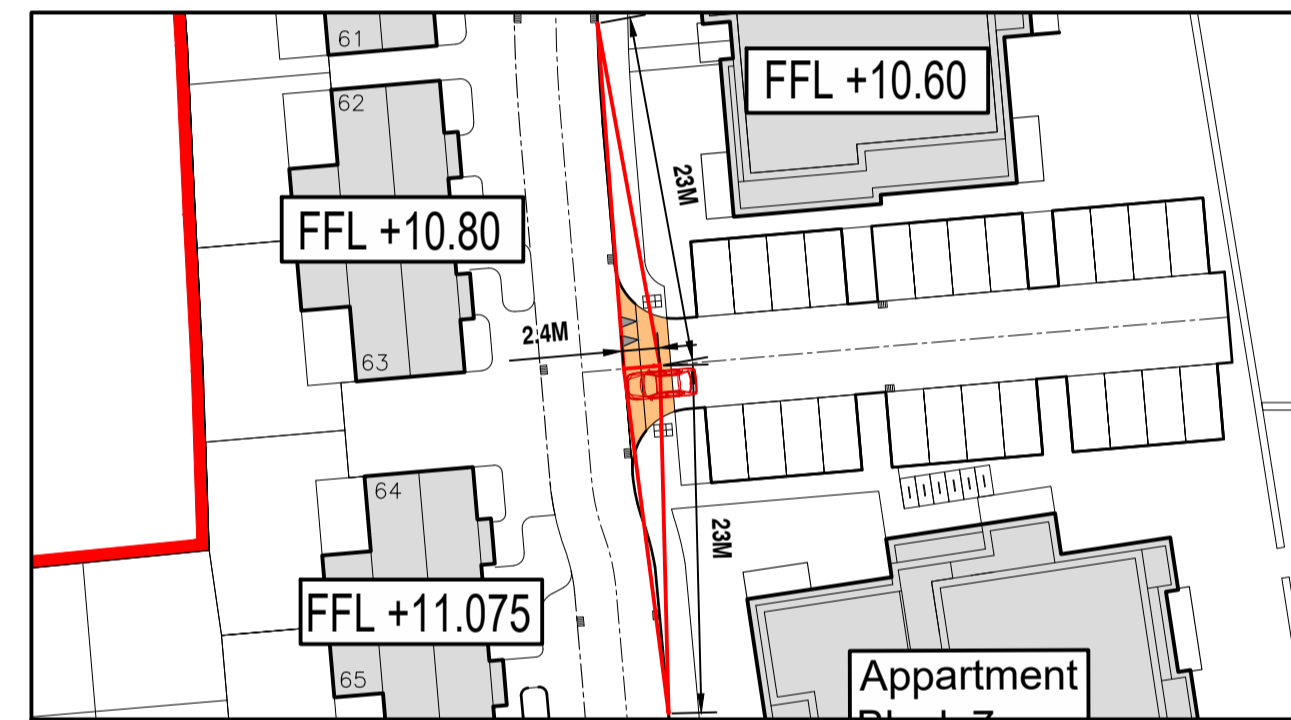
JUNCTION 2 SIGHTLINES



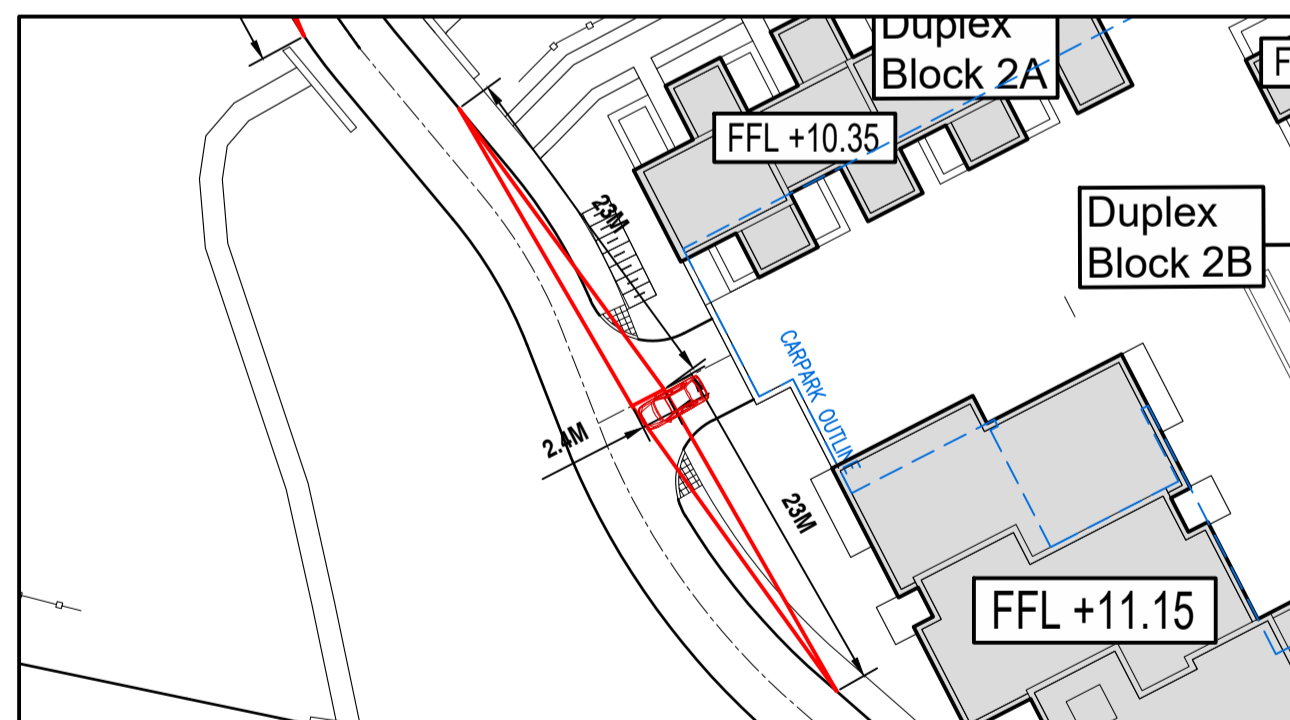
JUNCTION 7 SIGHTLINES



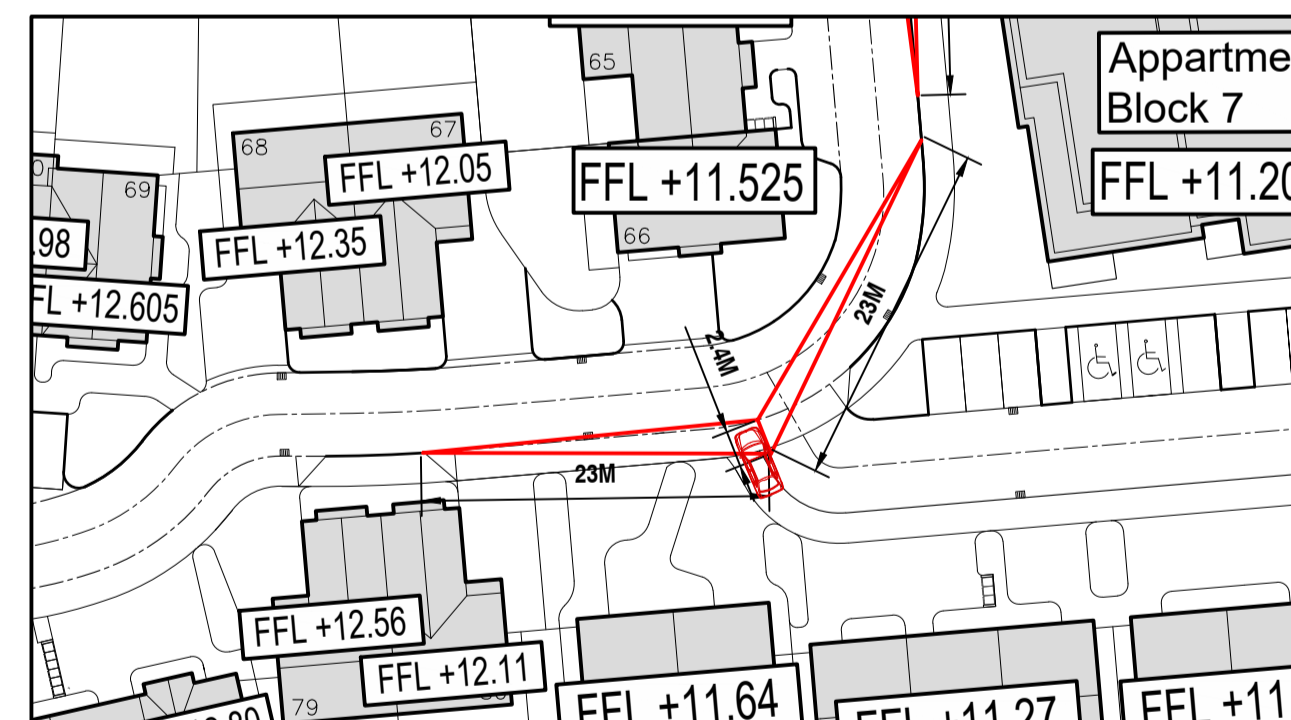
JUNCTION 3 SIGHTLINES



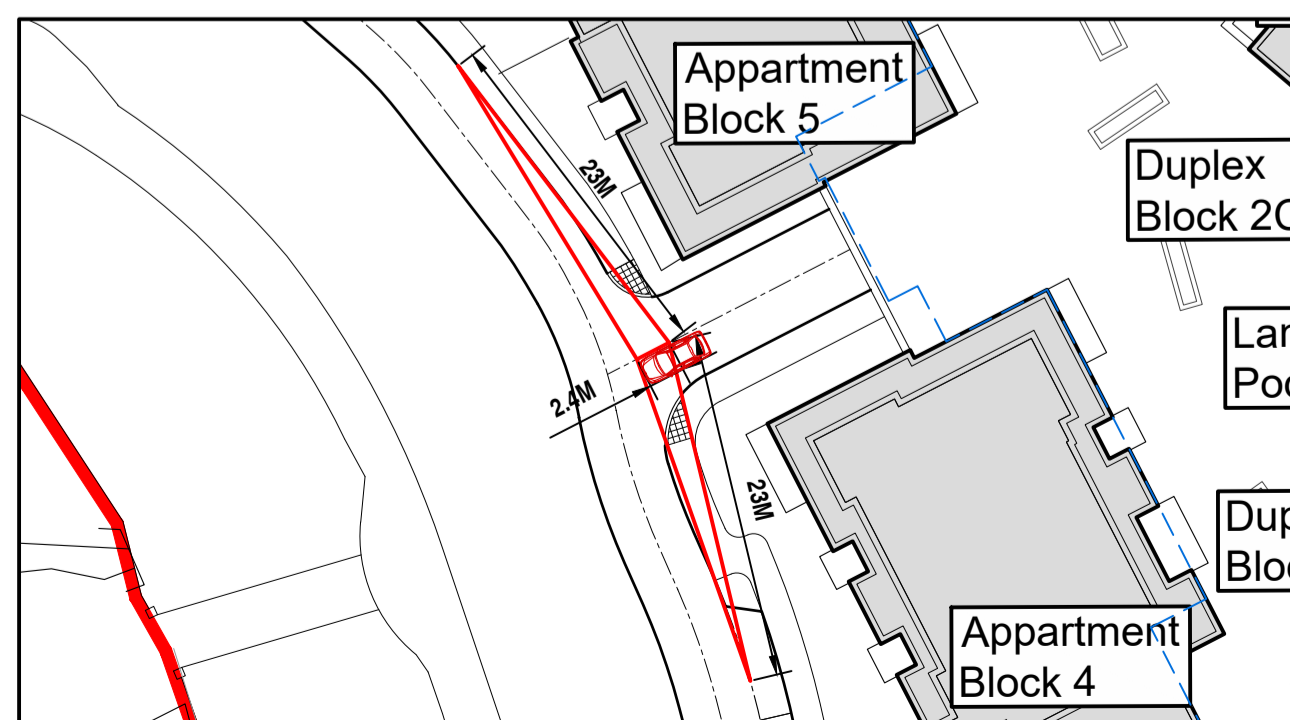
JUNCTION 8 SIGHTLINES



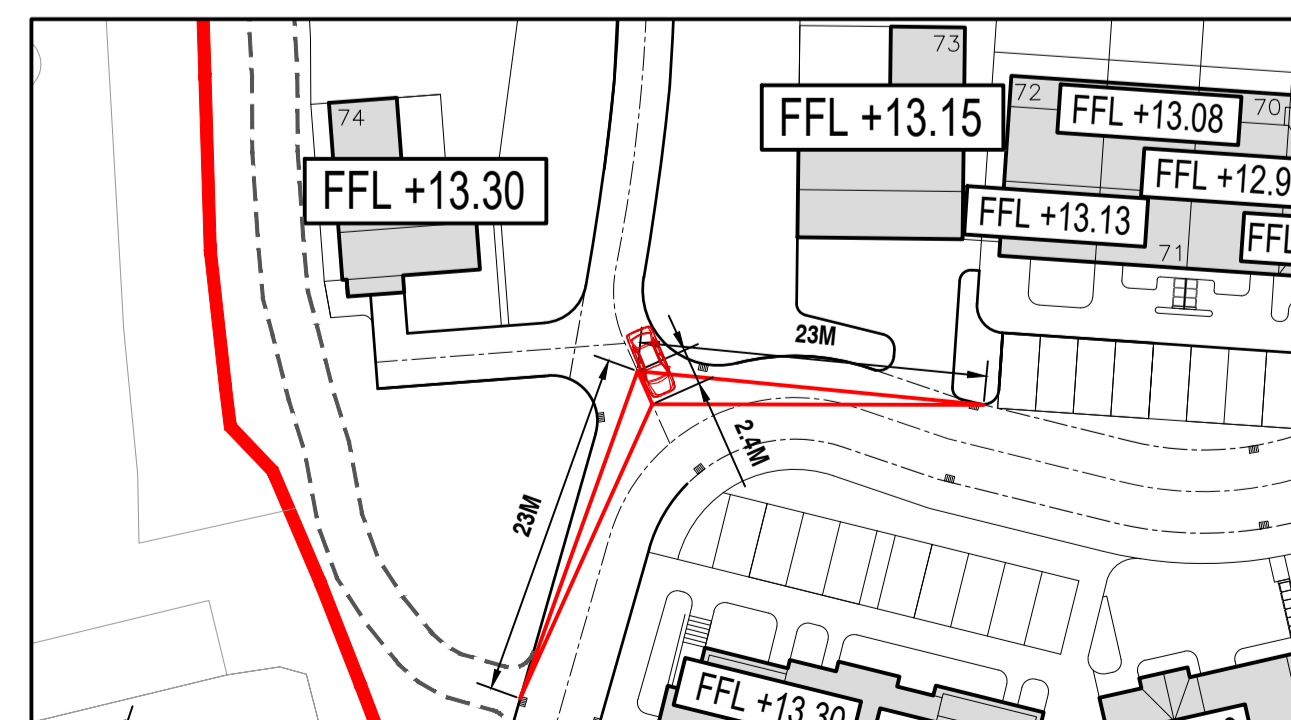
JUNCTION 4 SIGHTLINES



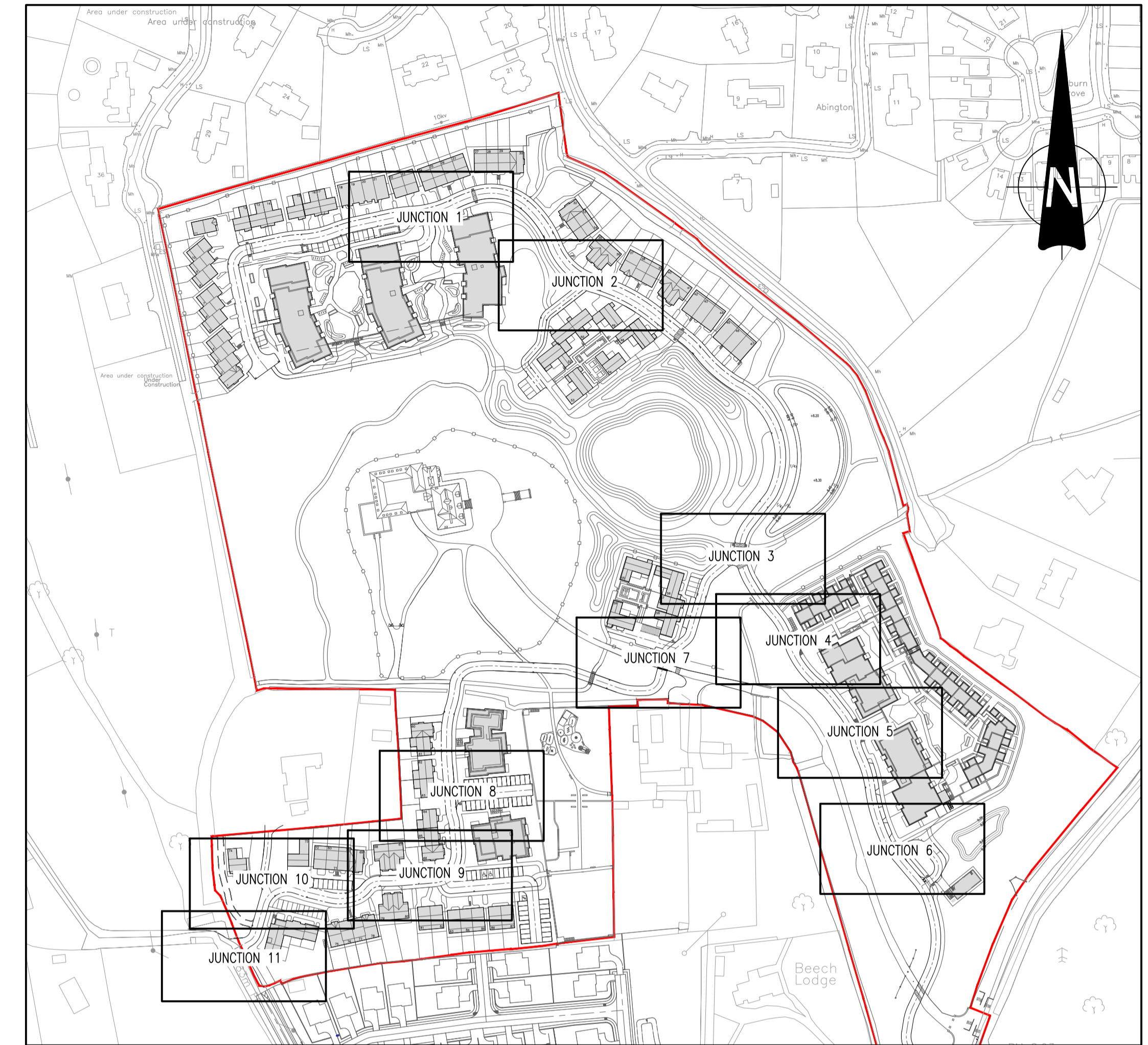
JUNCTION 9 SIGHTLINES



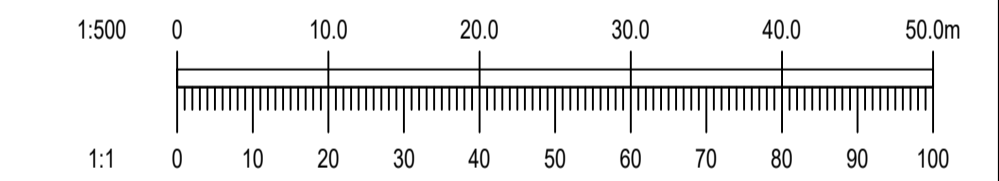
JUNCTION 5 SIGHTLINES



JUNCTION 10 SIGHTLINES



KEYPLAN  
SCALE 1:2000



Ordnance Survey Ireland Licence No. EN 0006022			
© Ordnance Survey Ireland/Government of Ireland.			
A	07/04/22	REVISED FOR NEW PLANNING APPLICATION	PJD MD
REV. DATE	AMENDMENT	DRN	APPD

STATUS **PLANNING**

**Waterman Moylan**  
Engineering Consultants  
BLOCK 8, EASTPOINT BUSINESS PARK, ALFIE BYRNE ROAD,  
DUBLIN D03 K7W7 IRELAND.  
Tel: (01) 664 8900 Fax: (01) 661 3618  
Email: info@waterman-moylan.ie www.waterman-moylan.ie

CLIENT **KINWEST LTD.**  
ARCHITECT **CONROY CROWE KELLY ARCHITECTS**  
PROJECT  
**AUBURN SHD 2**

TITLE  
**SIGHTLINES LAYOUT**

DRAWN PJD	DESIGNED MD	APPROVED MD	DATE MAR '20
SCALE 1:500 @ A1	JOB NO. 19-020	DRG. NO. P132	REVISION A

© 2018. This drawing is copyright. No part of this document may be reproduced or transmitted in any form or stored in any retrieval system of any nature without the written permission of the consulting engineer or copyright holder except as agreed for use on the project for which the document was originally issued.