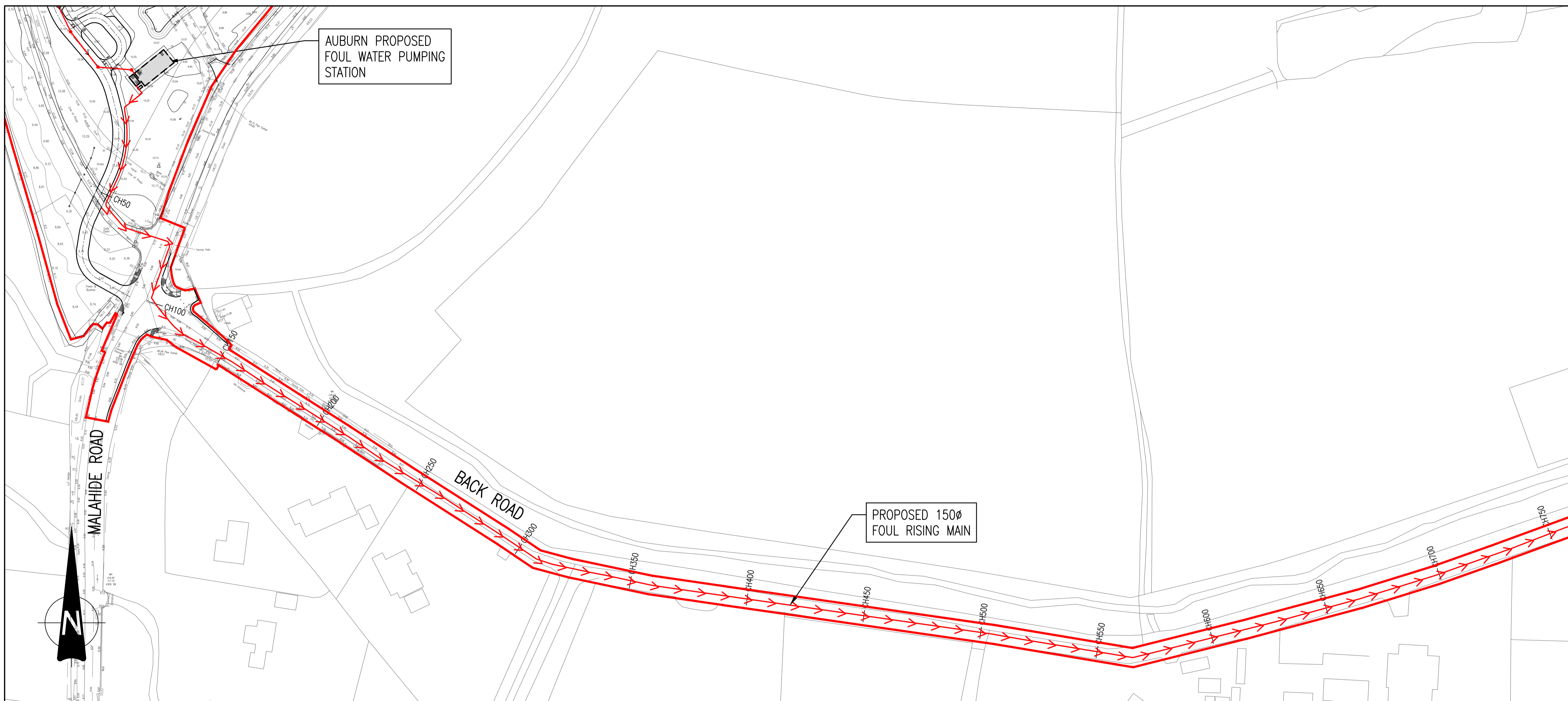
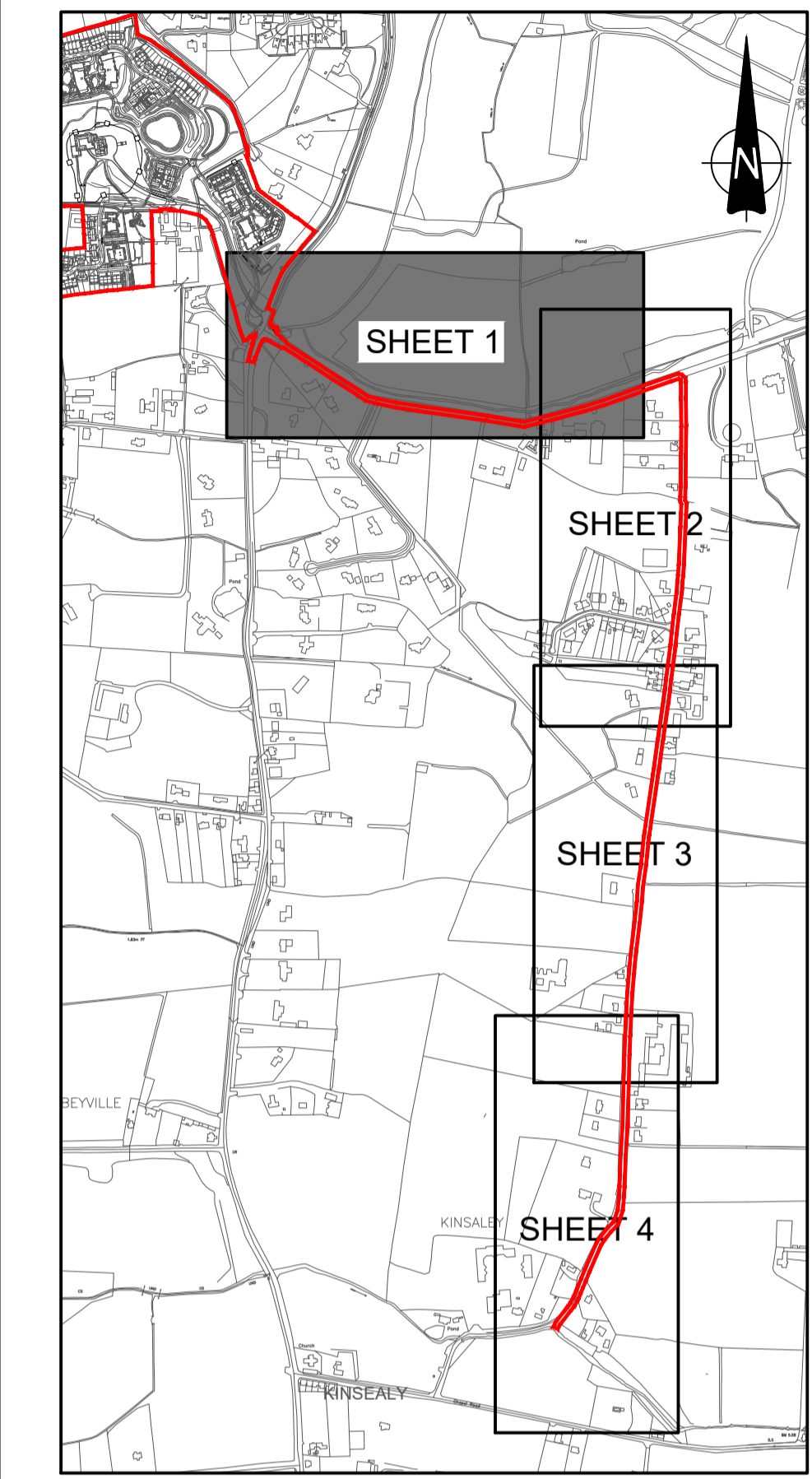


- NOTES:
- DO NOT SCALE. USE FIGURED DIMENSIONS ONLY.
 - THIS DRAWING IS TO BE READ IN CONJUNCTION WITH ALL OTHER RELEVANT ARCHITECTURAL AND ENGINEERING DRAWINGS.



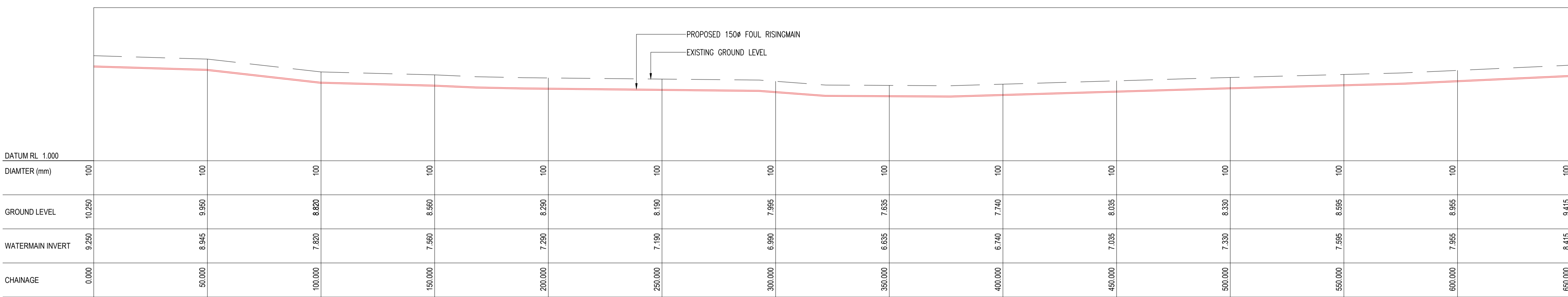
FOUL RISING MAIN PLAN SHEET 1 OF 4
SCALE 1:1000



KEY PLAN
SCALE 1:10000

LEGEND:

	PROPOSED FOUL WATER SEWER
	EXISTING FOUL SEWER
	PROPOSED 150Ø FOUL RISING MAIN



FOUL RISING MAIN LONG SECTION FROM CH0.0 TO CH 650
SCALE 1:1000

Ordnance Survey Ireland Licence No. EN 0006022
© Ordnance Survey Ireland/Government of Ireland.

B	07/04/22	REVISED FOR NEW PLANNING APPLICATION	PJD	MD
A	07/04/21	REVISED FOR FINAL SUBMISSION	PJD	MD
REV. DATE	AMENDMENT	DRN	APPD	

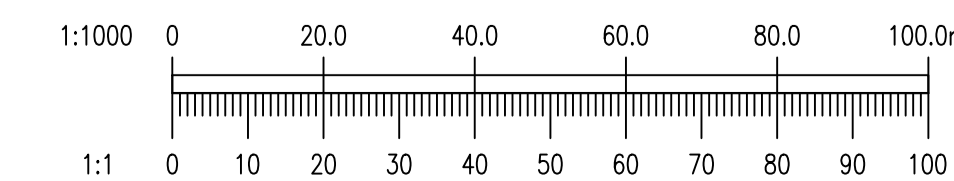
STATUS **PLANNING**

Waterman Moylan
Engineering Consultants
BLOCK 8, EASTPOINT BUSINESS PARK, ALFIE BYRNE ROAD,
DUBLIN D03 H3F4 IRELAND. Tel: (01) 664 8900
Email: info@waterman-moylan.ie www.waterman-moylan.ie

CLIENT **KINWEST LTD.**
ARCHITECT **CONROY CROWE KELLY ARCHITECTS**
PROJECT **AUBURN SHD 2**

TITLE **FOUL RISING MAIN PLAN AND LONG SECTION SHEET 1 OF 4**

DRAWN PJD	DESIGNED MD	APPROVED MD	DATE SEPT '20
SCALE 1:1000 @ A1	JOB NO. 19-020	DRG. NO. P208	REVISION B



© 2017. This drawing is copyright. No part of this document may be re-produced or transmitted in any form or stored in any retrieval system of any nature without the written permission of the consulting engineer or copyright holder except as agreed for use on the project for which the document was originally issued.